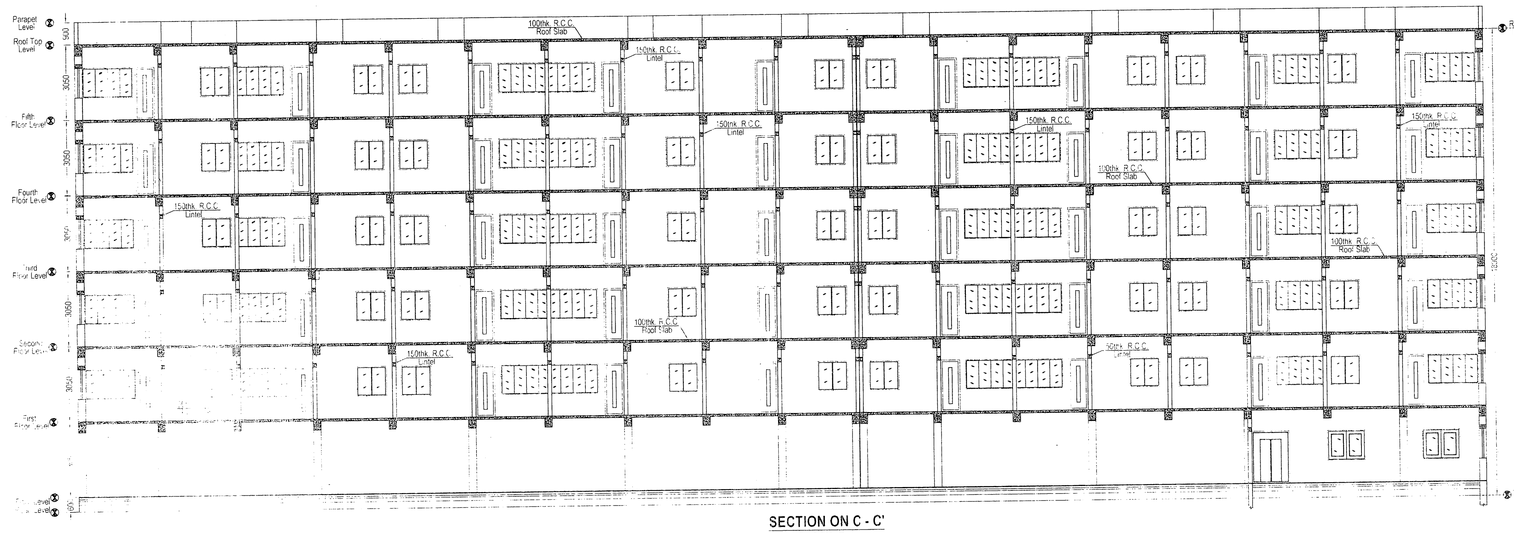

SECTION ON C - C'
BLOCK- B
SCALE 1:100

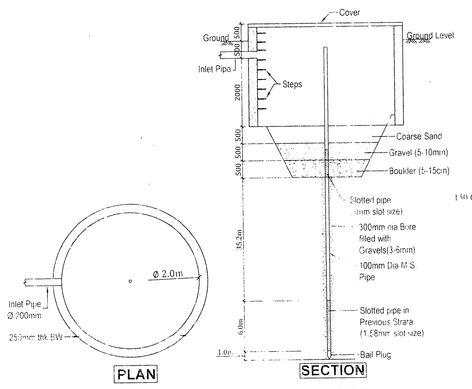

PLAN SECTION
DETAIL OF RAIN WATER RECHARGE PIT
(NOT TO SCALE)

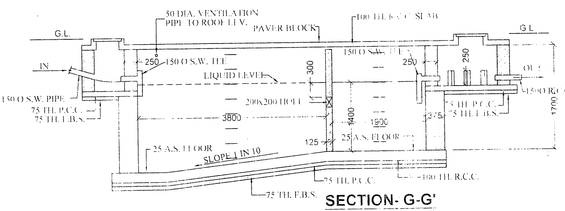

SECTION- G-G'

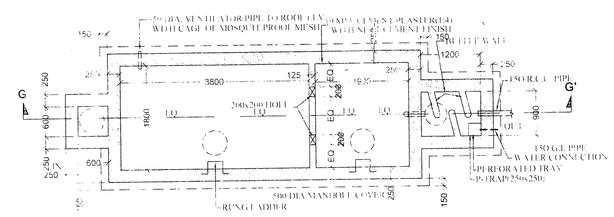

DETAILS OF SEPTIC TANK & SOAK PIT
(170 USERS) (5nos.)
SCALE 1:50

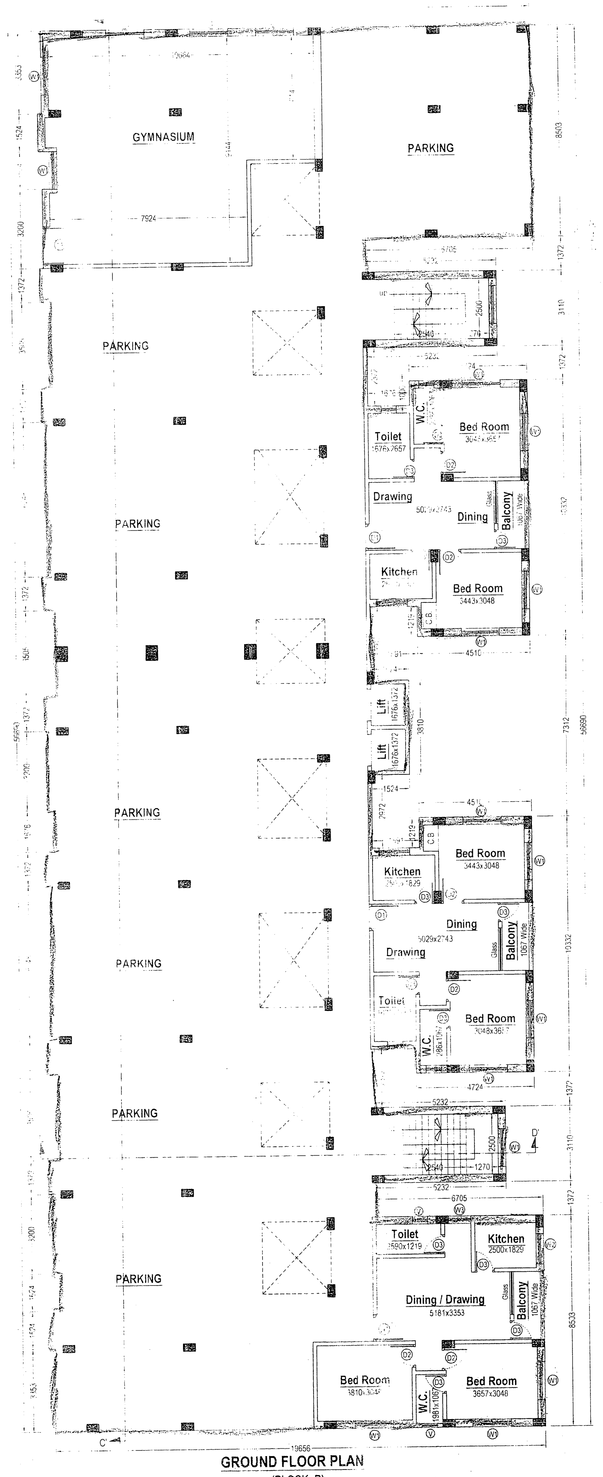

GROUND FLOOR PLAN
(BLOCK- B)
SCALE 1:100

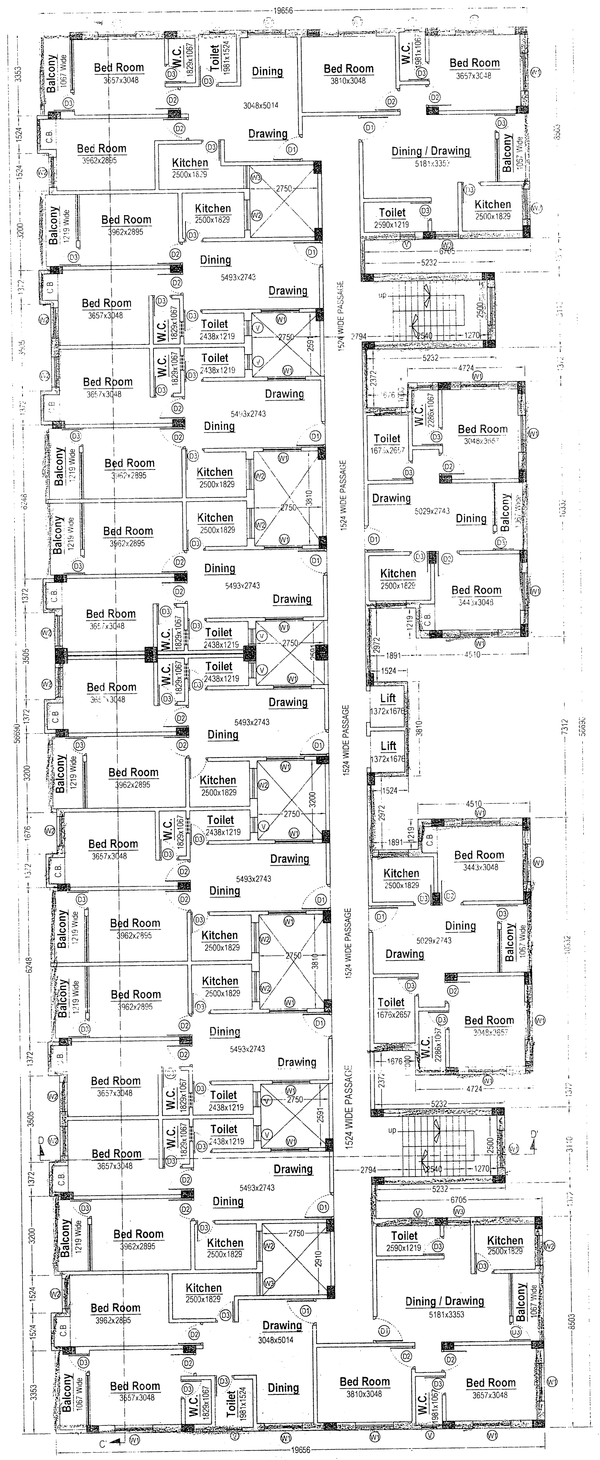

1ST / 2ND / 3RD / 4TH / 5TH FLOOR PLAN
(BLOCK- B)
SCALE 1:100

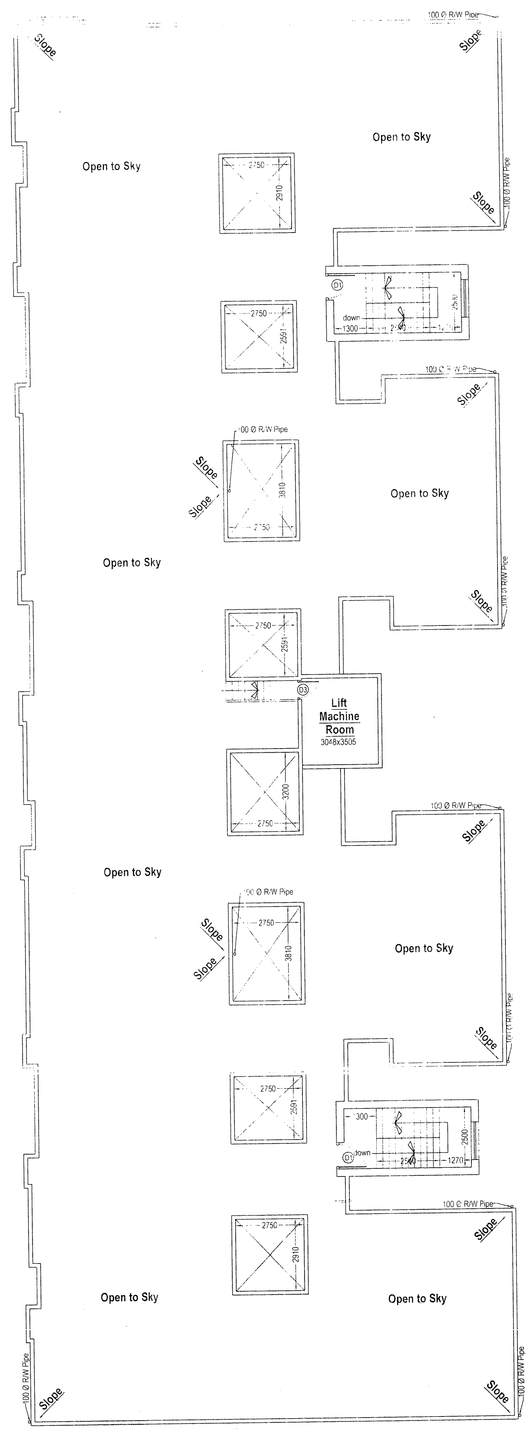

ROOF PLAN
(BLOCK- B)
SCALE 1:100

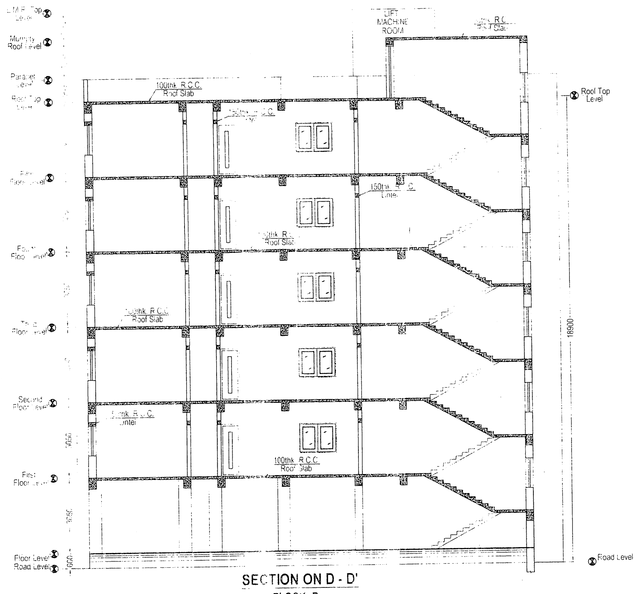

SECTION ON D - D'
BLOCK- B
SCALE 1:100

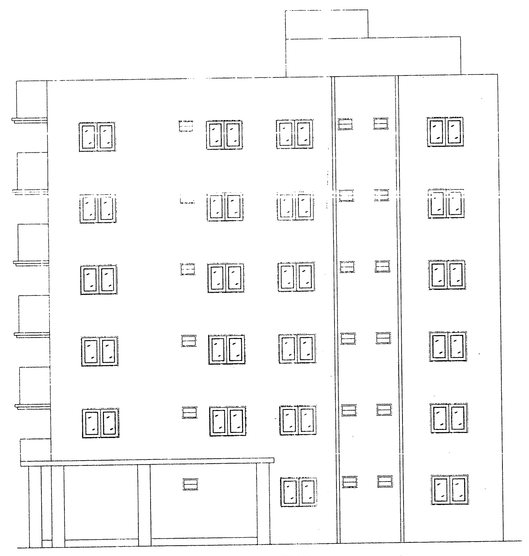

ELEVATION
(BLOCK- B)
SCALE 1:100

OFFICE USE ONLY 02

Nayan Nanda 12.10.17
Sub. Assistant Engineer
Asansol Municipal Corporation

13.10.17
Assistant Engineer
Asansol Municipal Corporation

Superintending Engineer
Asansol Municipal Corporation

Plan Sanctioned
SECRETARY
Asansol Municipal Corporation

MEMO No. 163(B)/BP/AMC/10/17
DATE 13.10.17

The sanctioned building plan will remain at Site
Structural stability lies with the Owner
Sanctioned valid for three years
The owner will give notice regarding the commencement & completion of work

DEVIATION MEANS DEMOLIATION

PLINTH LEVEL CERTIFICATE & OCCUPANCY CERTIFICATE ARE MANDATORY AS PER BUILDING RULES

SPECIFICATION :-

ALL LOOSE POCKETS OF EARTH EXCAVATION PIT SHALL BE REPLACED BY LEAN CONC. 1:4:8.
CONC. MIX M-20 KM-25 SHALL BE USED IN ALL R.C.C. WORK.
ALL LEAN CONC. SHALL BE OF 1:4:8 UNLESS OTHERWISE SPECIFIED.
HIGH STRENGTH DEFORMED BARS OF WELD STRENGTH 500 N/mm² SHALL BE USED AS REINFORCEMENT.
FOR ALL R.C.C. WORK MINIMUM COVER TO MAIN REINFORCEMENT SHOULD BE AS FOLLOWS:-
FOOTING-60mm, COLUMN-40mm, BEAM-25mm SLAB-20mm.

DOOR'S & WINDOW'S SCHEDULE

DOOR'S		WINDOW'S			
D	1200 x 2100	W1	1500 x 1200	V	600x450
D1	1050 x 2100	W2	1200 x 1200		
D2	900 x 2100	W3	1050 x 1200		
D3	750 x 2100	W4	900 x 1200		

NOTES

ALL DIMENSION ARE IN MM

SCALE
1:100
1:50

SHEET NO.
2/4

STATEMENT OF AREA (BLOCK - B)

AREA OF GROUND FLOOR (GYMNASIUM) :	96.05 SQ. M
AREA OF GROUND FLOOR (RESIDENTIAL) (including Stair & Lift) :	250.04 SQ. M
AREA OF GROUND FLOOR (PARKING) :	595.51 SQ. M
TOTAL AREA OF GROUND FLOOR :	941.60 SQ. M
AREA OF 1st FLOOR (RESIDENTIAL) :	941.60 SQ. M
AREA OF 2nd FLOOR (RESIDENTIAL) :	941.60 SQ. M
AREA OF 3rd FLOOR (RESIDENTIAL) :	941.60 SQ. M
AREA OF 4th FLOOR (RESIDENTIAL) :	941.60 SQ. M
AREA OF 5th FLOOR (RESIDENTIAL) :	941.60 SQ. M

BUILDING PLAN SHOWING THE PROPOSED GROUND + FIVE STORIED RESIDENTIAL CUM COMMERCIAL BUILDINGS COMPRISING BLOCKS A, B, C, D, & E OF HOUSING COMPLEX NAMED "KAMALADHAM" OF SRI OM PRAKASH BHUWALKA, S/O LATE GANESH DAS BHUWALKA, AT JEERADANGA, SEARSOLE RAJBARI, RANIGANJ, ON R.S. PLOT NO.- 1670,1671,1672, L.R. PLOT NO.- 2332, 2333, 2334, UNDER L.R. KH. NO.- 4474, WITHIN MOUZA - SEARSOLE , J.L. NO.- 17, WARD NO.- 3(OLD), 33(NEW), P.S.- RANIGANJ, DIST.- PASCHIM BARDHAMMAN, UNDER ASANSOL MUNICIPAL CORPORATION

SIGNATURE & DECLARATION OF OWNER

I/WE HEREBY DECLARE THAT THE LAND IS FREE FROM ANY DISPUTE & COURT CASE

SIGNATURE OF ENGINEER

CERTIFIED THAT THE SITE HAS BEEN INSPECTED PERSONALLY & STRUCTURAL DESIGN INCLUDING THAT OF FOUNDATION HAS BEEN MADE ON THE BASIS OF RECOMMENDATION FINDINGS OF THE GEO TECHNICAL ENGINEER

Sujit Kumar Bandyopadhyay
Sujit Kumar Bandyopadhyay
BE (CIVIL) MIE
CHARTERED ENGINEER
NO-M-107537/8
AHCEBS00051